
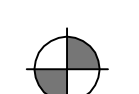






WINDSHIRE PARK METROPOLITAN DISTRICT Nos. 1-2

SECTIONS 7 AND 18, TOWNSHIP 6 NORTH, RANGE 67 WEST,
TOWN OF WINDSOR, COUNTY OF WELD, STATE OF COLORADO

Legend:

-  -District "Number"
-  -Section Corner
-   -District 1
-   -District 2

District Acreage:

District 1 = 12,806 Sq.Ft / 0.294 AC.

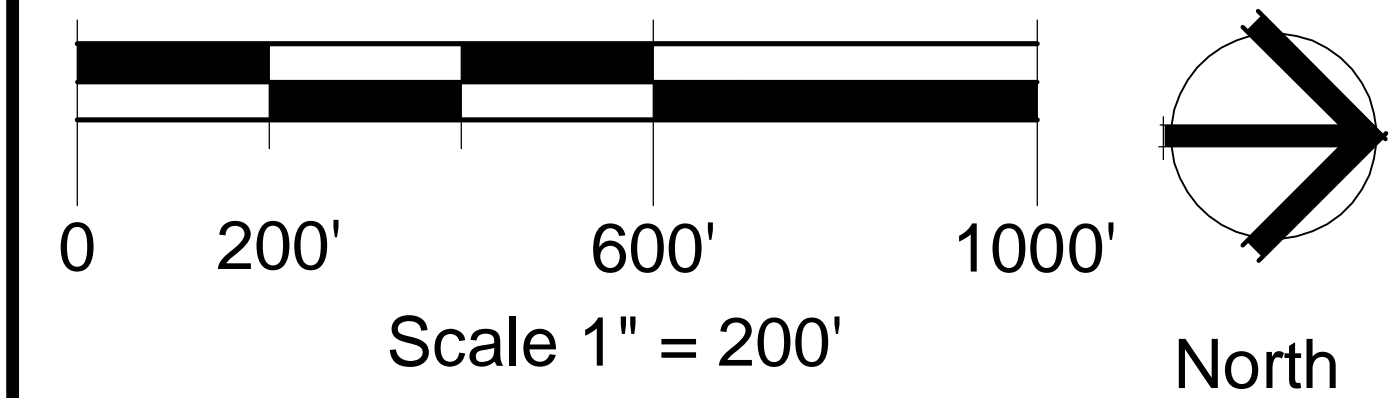
District 2 = 8,536,157 Sq.Ft. / 195.963 AC.

DISTRICT 1
(TRACT I)
0.294 AC.



**NOT INCLUDED
IN DISTRICT 2**
(6.388 AC.)

DISTRICT 2
(ENTIRE SUBDIVISION,
EXCEPT TRACT I & BLOCK 32)
195.963 AC.



April 3, 2013

WINDSHIRE PARK METROPOLITAN DISTRICT Nos. 1-2

DISTRICT MAP

